
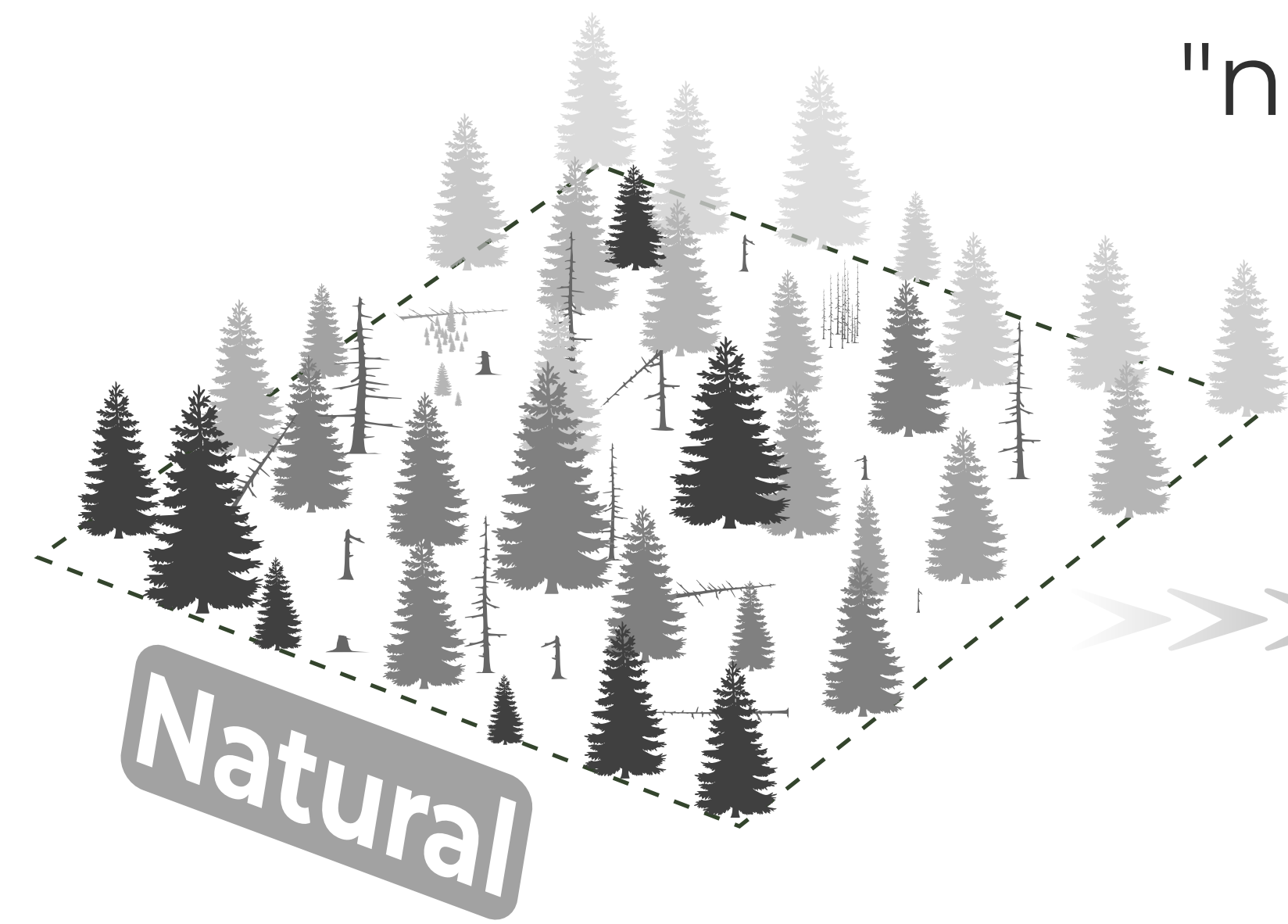


Structural complexity: from the laser scanner to the forest inventory

Nicolas Cattaneo¹, Luc Sirois¹, Martin Barrett², Robert Schneider¹
Nicolas_Cattaneo@uqar.ca

For **ecosystem-based management**, it is important to assess the departures from "natural conditions" in managed stands...

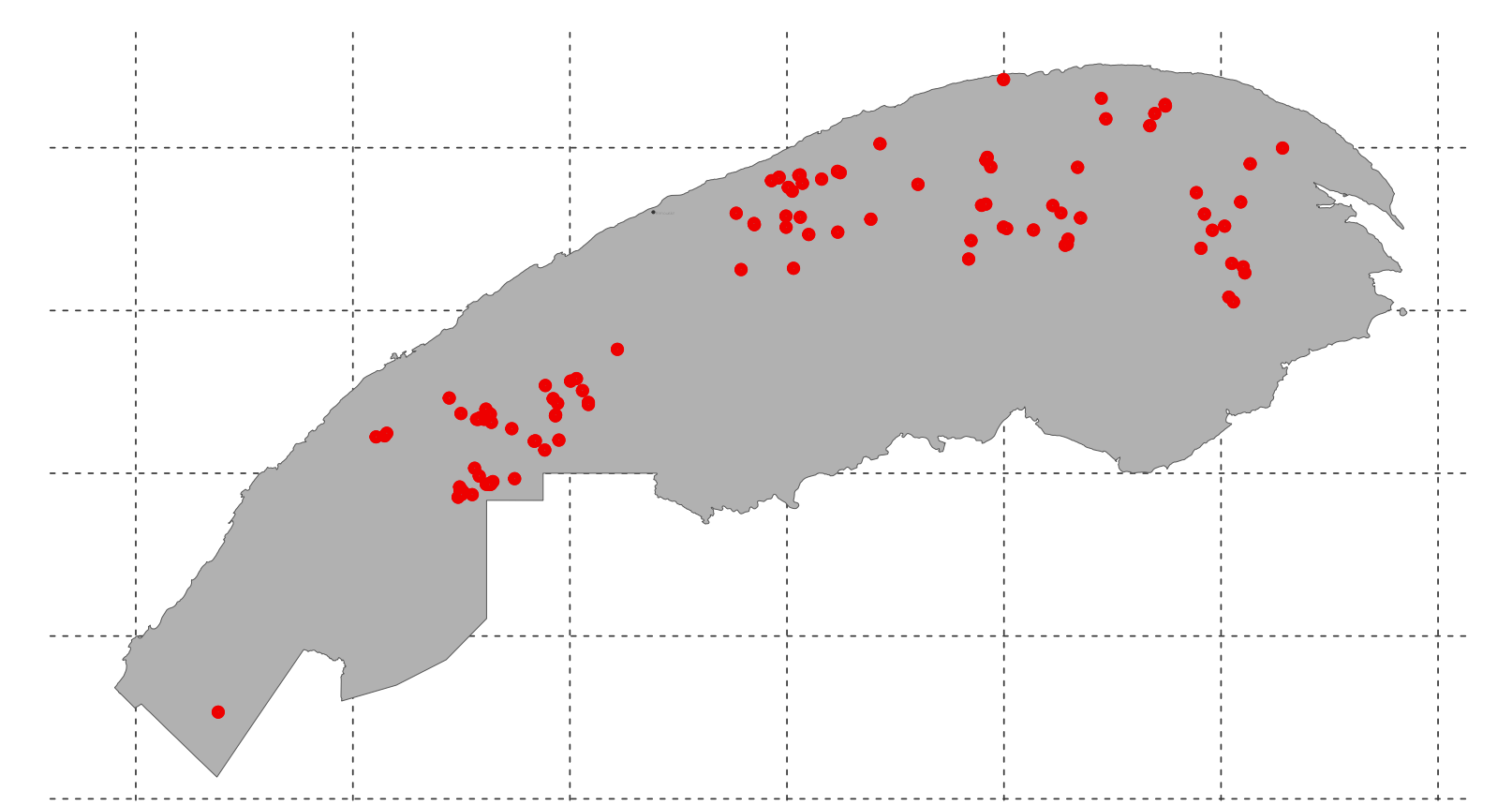
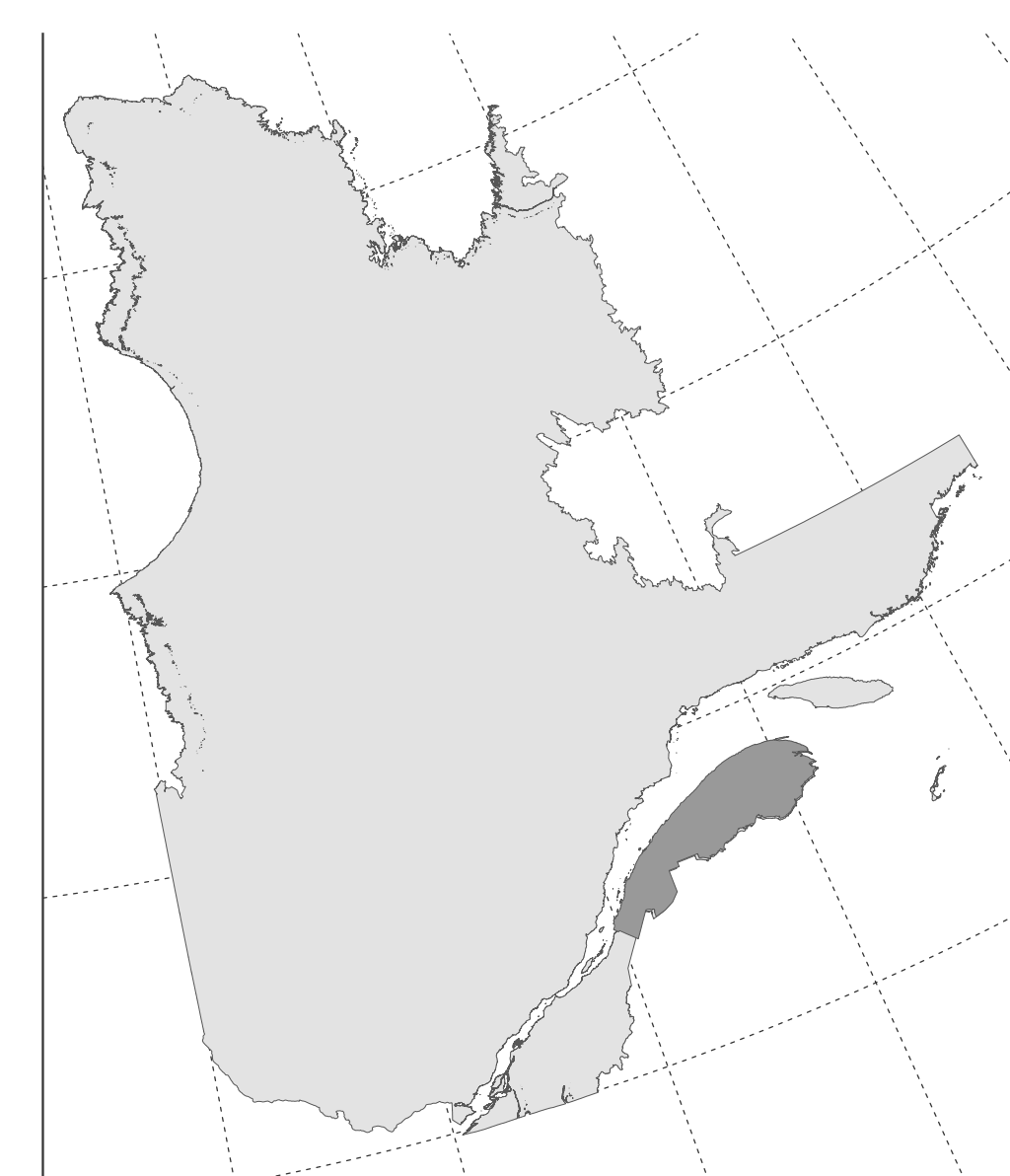


... by analyzing *differences in*
key attributes
(such as horizontal and vertical structure)
with respect to **unmanaged stands**

Objectives

- Develop methods to directly **quantify structural variability** of natural balsam fir stands using terrestrial and drone LiDAR data.
- Model the **links** between diametral distribution, horizontal and vertical structure and dead wood.


Where?




105 stands. LiDAR survey and forest inventory

How?


• LiDAR survey



Voxels
approximation

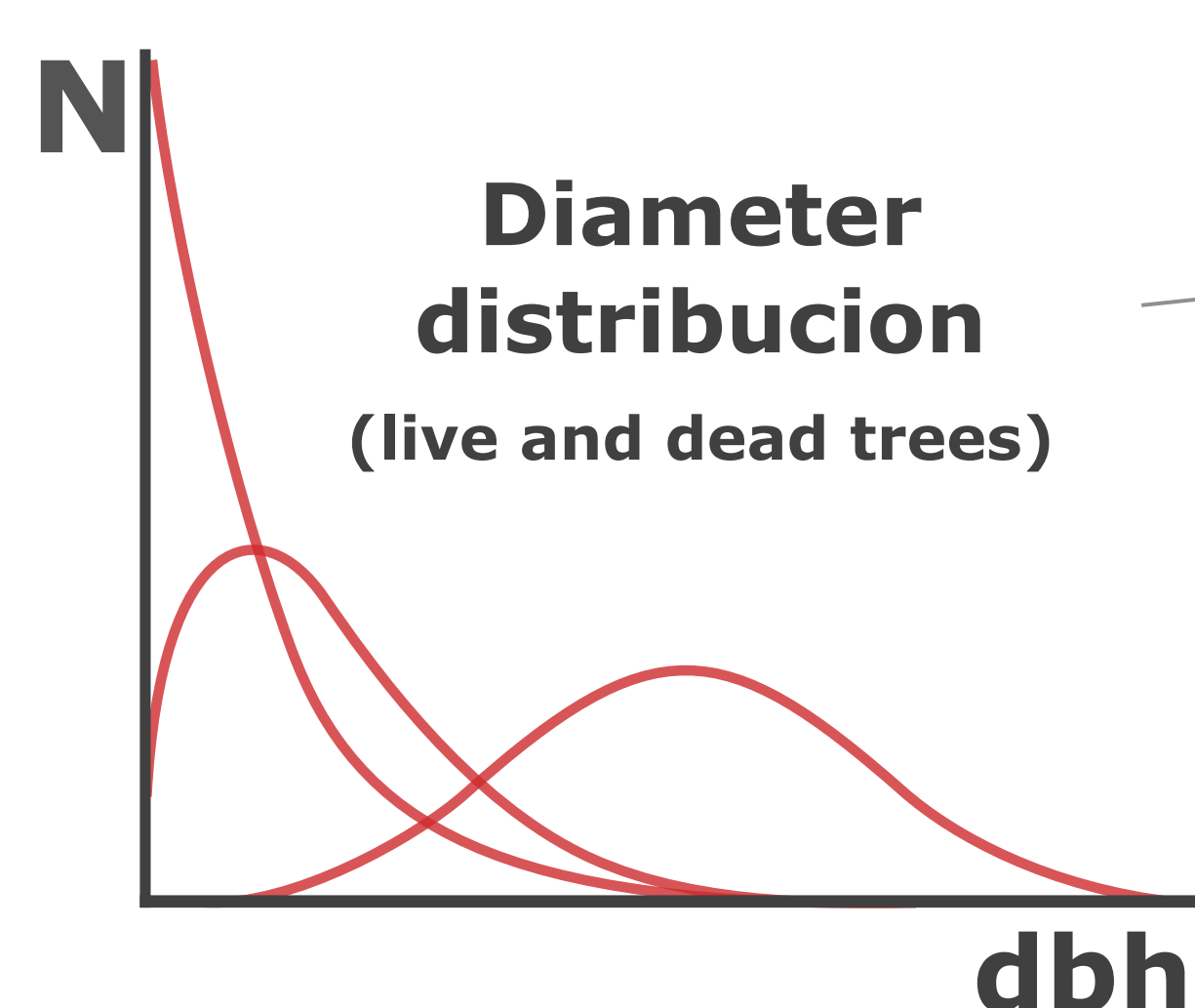


Horizontal
structure
metrics



Vertical
structure
metrics

• Regular forest inventory



Links

What?

The **links** between structural complexity metrics and the diametral distribution of live and dead trees will help to **translate** information from new technologies to the one obtained from traditionally collected data and define **targets of structural complexity** for managed stands.